



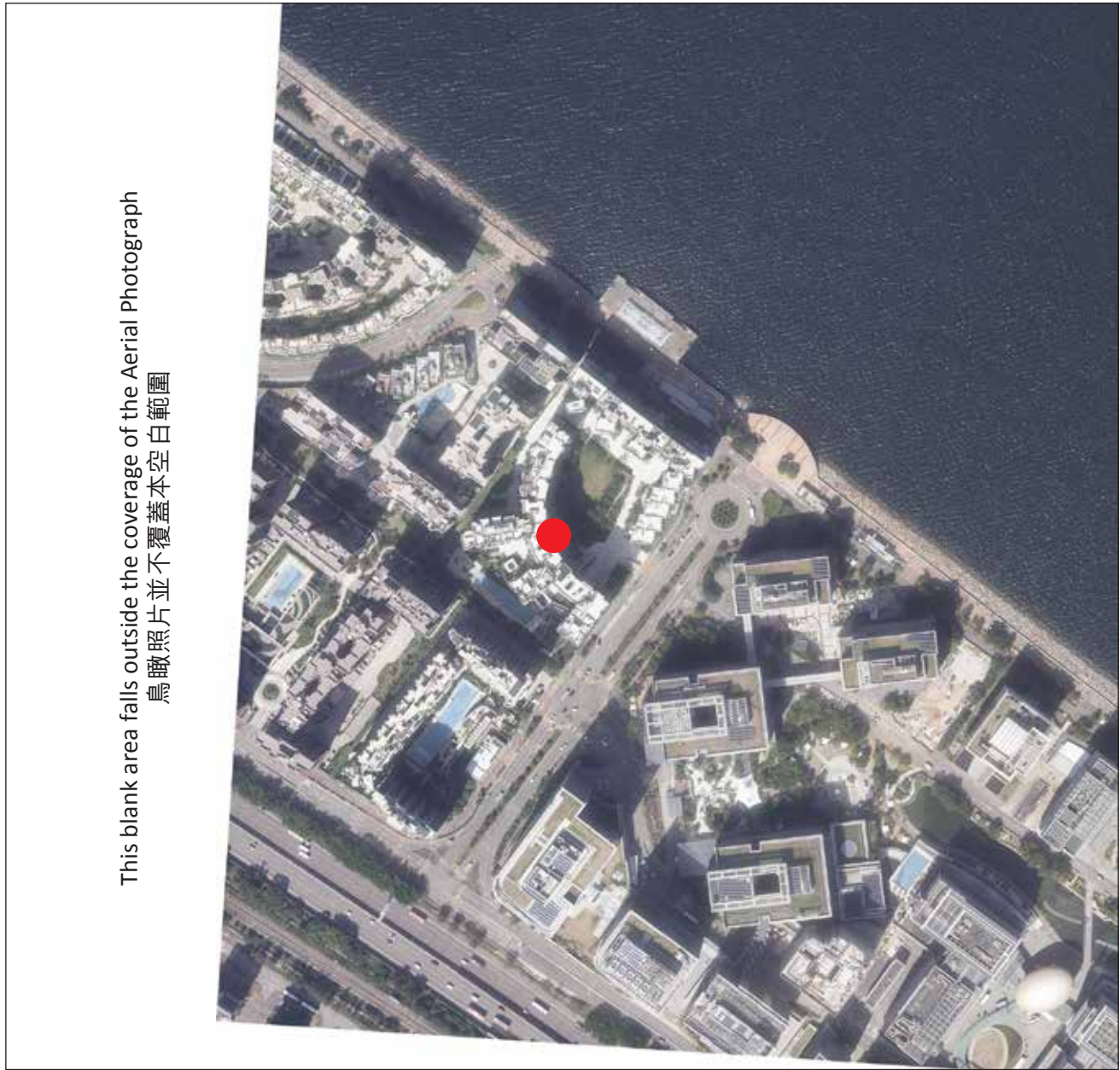
● Location of the Development  
發展項目的位置

Adopted from part of the Aerial Photograph taken by the Survey and Mapping Office of Lands Department at a flying height of 6,900 feet, photo No. E238048C, dated 24th October 2024.

- Notes :
1. Survey and Mapping Office, Lands Department, The Government of HKSAR © copyright reserved - reproduction by permission only.
  2. The Aerial Photograph may show more than the area required under the Residential Properties (First-hand Sales) Ordinance due to technical reason.
  3. The Vendor advises prospective purchasers to conduct an on-site visit for a better understanding of the Development, its surrounding environment and the public facilities nearby.

摘錄自地政總署測繪處於2024年10月24日在6,900呎飛行高度拍攝之鳥瞰照片，照片編號為E238048C。

- 備註：
1. 香港特別行政區政府地政總署測繪處版權所有，未經許可，不得複製。
  2. 由於技術原因，鳥瞰照片可能顯示多於《一手住宅物業銷售條例》所要求顯示的面積。
  3. 賣方建議準買家到發展項目作實地考察，以對發展項目、其周邊地區環境及附近的公共設施有較佳了解。



● Location of the Development  
發展項目的位置

Adopted from part of the Aerial Photograph taken by the Survey and Mapping Office of Lands Department at a flying height of 6,900 feet, photo No. E238047C, dated 24th October 2024.

Notes :


1. Survey and Mapping Office, Lands Department, The Government of HKSAR © copyright reserved - reproduction by permission only.
2. The Aerial Photograph may show more than the area required under the Residential Properties (First-hand Sales) Ordinance due to technical reason.
3. The Vendor advises prospective purchasers to conduct an on-site visit for a better understanding of the Development, its surrounding environment and the public facilities nearby.

摘錄自地政總署測繪處於2024年10月24日在6,900呎飛行高度拍攝之鳥瞰照片，照片編號為E238047C。

備註：

1. 香港特別行政區政府地政總署測繪處版權所有，未經許可，不得複製。
2. 由於技術原因，鳥瞰照片可能顯示多於《一手住宅物業銷售條例》所要求顯示的面積。
3. 賣方建議準買家到發展項目作實地考察，以對發展項目、其周邊地區環境及附近的公共設施有較佳了解。





This blank area falls outside the coverage of the Aerial Photograph  
鳥瞰照片並不覆蓋空白範圍



● Location of the Development  
發展項目的位置

Adopted from part of the Aerial Photograph taken by the Survey and Mapping Office of Lands Department at a flying height of 6,900 feet, photo No. E234960C, dated 23rd October 2024.


Notes :

1. Survey and Mapping Office, Lands Department, The Government of HKSAR © copyright reserved - reproduction by permission only.
2. The Aerial Photograph may show more than the area required under the Residential Properties (First-hand Sales) Ordinance due to technical reason.
3. The Vendor advises prospective purchasers to conduct an on-site visit for a better understanding of the Development, its surrounding environment and the public facilities nearby.

摘錄自地政總署測繪處於2024年10月23日在6,900呎飛行高度拍攝之鳥瞰照片，照片編號為E234960C。

備註：

1. 香港特別行政區政府地政總署測繪處版權所有，未經許可，不得複製。
2. 由於技術原因，鳥瞰照片可能顯示多於《一手住宅物業銷售條例》所要求顯示的面積。
3. 賣方建議準買家到發展項目作實地考察，以對發展項目、其周邊地區環境及附近的公共設施有較佳了解。



● Location of the Development  
發展項目的位置

Adopted from part of the Aerial Photograph taken by the Survey and Mapping Office of Lands Department at a flying height of 6,900 feet, photo No. E234961C, dated 23rd October 2024.

Notes :

1. Survey and Mapping Office, Lands Department, The Government of HKSAR © copyright reserved - reproduction by permission only.
2. The Aerial Photograph may show more than the area required under the Residential Properties (First-hand Sales) Ordinance due to technical reason.
3. The Vendor advises prospective purchasers to conduct an on-site visit for a better understanding of the Development, its surrounding environment and the public facilities nearby.

摘錄自地政總署測繪處於2024年10月23日在6,900呎飛行高度拍攝之鳥瞰照片，照片編號為E234961C。

備註：

1. 香港特別行政區政府地政總署測繪處版權所有，未經許可，不得複製。
2. 由於技術原因，鳥瞰照片可能顯示多於《一手住宅物業銷售條例》所要求顯示的面積。
3. 賣方建議準買家到發展項目作實地考察，以對發展項目、其周邊地區環境及附近的公共設施有較佳了解。





This blank area falls outside the coverage of the Aerial Photograph  
鳥瞰照片並不覆蓋本空白範圍

● Location of the Development  
發展項目的位置

Adopted from part of the Aerial Photograph taken by the Survey and Mapping Office of Lands Department at a flying height of 6,900 feet, photo No. E258519C, dated 24th June 2025.

Notes :

1. Survey and Mapping Office, Lands Department, The Government of HKSAR © copyright reserved - reproduction by permission only.
2. The Aerial Photograph may show more than the area required under the Residential Properties (First-hand Sales) Ordinance due to technical reason.
3. The Vendor advises prospective purchasers to conduct an on-site visit for a better understanding of the Development, its surrounding environment and the public facilities nearby.

摘錄自地政總署測繪處於2025年6月24日在6,900呎飛行高度拍攝之鳥瞰照片，照片編號為E258519C。

備註：

1. 香港特別行政區政府地政總署測繪處版權所有，未經許可，不得複製。
2. 由於技術原因，鳥瞰照片可能顯示多於《一手住宅物業銷售條例》所要求顯示的面積。
3. 賣方建議準買家到發展項目作實地考察，以對發展項目、其周邊地區環境及附近的公共設施有較佳了解。